

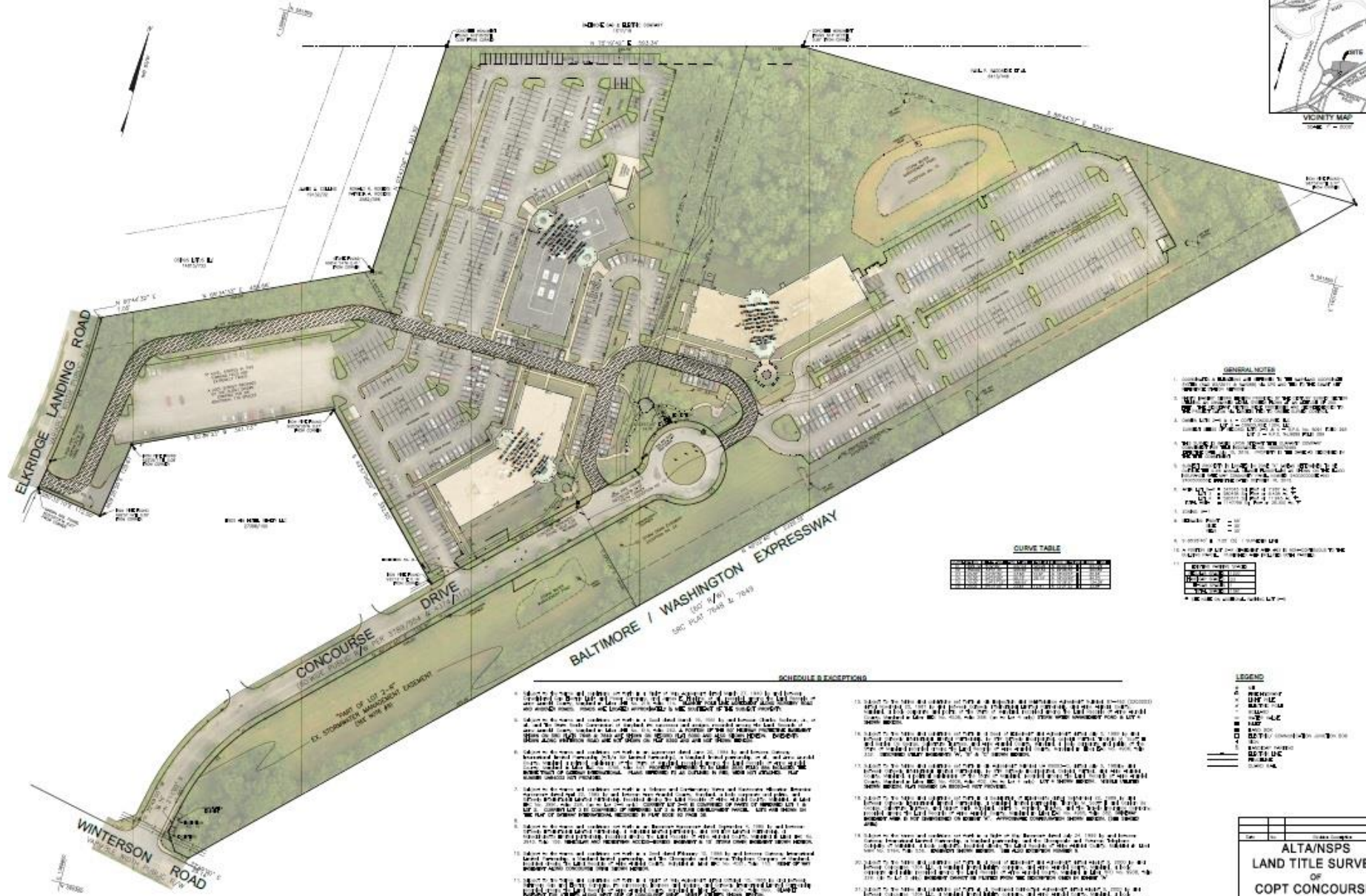


Laser Scanning and Drones: Pushing AEC Boundaries



Bryan Haynie, PLS

11/14/18



- GENERAL NOTES**
1. CONTRACTOR SHALL VERIFY ALL EXISTING UTILITIES AND RECORD THEM ON THE PLAN.
 2. ALL UTILITIES SHALL BE DEPTH MARKED AND PROTECTED AS SHOWN ON THE PLAN.
 3. ALL UTILITIES SHALL BE DEPTH MARKED AND PROTECTED AS SHOWN ON THE PLAN.
 4. ALL UTILITIES SHALL BE DEPTH MARKED AND PROTECTED AS SHOWN ON THE PLAN.
 5. ALL UTILITIES SHALL BE DEPTH MARKED AND PROTECTED AS SHOWN ON THE PLAN.
 6. ALL UTILITIES SHALL BE DEPTH MARKED AND PROTECTED AS SHOWN ON THE PLAN.
 7. ALL UTILITIES SHALL BE DEPTH MARKED AND PROTECTED AS SHOWN ON THE PLAN.
 8. ALL UTILITIES SHALL BE DEPTH MARKED AND PROTECTED AS SHOWN ON THE PLAN.
 9. ALL UTILITIES SHALL BE DEPTH MARKED AND PROTECTED AS SHOWN ON THE PLAN.
 10. ALL UTILITIES SHALL BE DEPTH MARKED AND PROTECTED AS SHOWN ON THE PLAN.
 11. ALL UTILITIES SHALL BE DEPTH MARKED AND PROTECTED AS SHOWN ON THE PLAN.

CURVE TABLE

STATION	PC	PT	PI	PE	LC	EA	EB	EC	ED	EA	EB	EC	ED
1+00.00	1+00.00	1+00.00	1+00.00	1+00.00	1+00.00	1+00.00	1+00.00	1+00.00	1+00.00	1+00.00	1+00.00	1+00.00	1+00.00

- SCHEDULE DESCRIPTIONS**
1. Schedule 1: [Detailed description of Schedule 1]
 2. Schedule 2: [Detailed description of Schedule 2]
 3. Schedule 3: [Detailed description of Schedule 3]
 4. Schedule 4: [Detailed description of Schedule 4]
 5. Schedule 5: [Detailed description of Schedule 5]
 6. Schedule 6: [Detailed description of Schedule 6]
 7. Schedule 7: [Detailed description of Schedule 7]
 8. Schedule 8: [Detailed description of Schedule 8]
 9. Schedule 9: [Detailed description of Schedule 9]
 10. Schedule 10: [Detailed description of Schedule 10]
 11. Schedule 11: [Detailed description of Schedule 11]
 12. Schedule 12: [Detailed description of Schedule 12]
 13. Schedule 13: [Detailed description of Schedule 13]
 14. Schedule 14: [Detailed description of Schedule 14]
 15. Schedule 15: [Detailed description of Schedule 15]
 16. Schedule 16: [Detailed description of Schedule 16]
 17. Schedule 17: [Detailed description of Schedule 17]
 18. Schedule 18: [Detailed description of Schedule 18]
 19. Schedule 19: [Detailed description of Schedule 19]
 20. Schedule 20: [Detailed description of Schedule 20]
 21. Schedule 21: [Detailed description of Schedule 21]
 22. Schedule 22: [Detailed description of Schedule 22]
 23. Schedule 23: [Detailed description of Schedule 23]
 24. Schedule 24: [Detailed description of Schedule 24]
 25. Schedule 25: [Detailed description of Schedule 25]
 26. Schedule 26: [Detailed description of Schedule 26]
 27. Schedule 27: [Detailed description of Schedule 27]
 28. Schedule 28: [Detailed description of Schedule 28]
 29. Schedule 29: [Detailed description of Schedule 29]
 30. Schedule 30: [Detailed description of Schedule 30]
 31. Schedule 31: [Detailed description of Schedule 31]
 32. Schedule 32: [Detailed description of Schedule 32]
 33. Schedule 33: [Detailed description of Schedule 33]
 34. Schedule 34: [Detailed description of Schedule 34]
 35. Schedule 35: [Detailed description of Schedule 35]
 36. Schedule 36: [Detailed description of Schedule 36]
 37. Schedule 37: [Detailed description of Schedule 37]
 38. Schedule 38: [Detailed description of Schedule 38]
 39. Schedule 39: [Detailed description of Schedule 39]
 40. Schedule 40: [Detailed description of Schedule 40]
 41. Schedule 41: [Detailed description of Schedule 41]
 42. Schedule 42: [Detailed description of Schedule 42]
 43. Schedule 43: [Detailed description of Schedule 43]
 44. Schedule 44: [Detailed description of Schedule 44]
 45. Schedule 45: [Detailed description of Schedule 45]
 46. Schedule 46: [Detailed description of Schedule 46]
 47. Schedule 47: [Detailed description of Schedule 47]
 48. Schedule 48: [Detailed description of Schedule 48]
 49. Schedule 49: [Detailed description of Schedule 49]
 50. Schedule 50: [Detailed description of Schedule 50]

- LEGEND**
- 1. [Symbol]
 - 2. [Symbol]
 - 3. [Symbol]
 - 4. [Symbol]
 - 5. [Symbol]
 - 6. [Symbol]
 - 7. [Symbol]
 - 8. [Symbol]
 - 9. [Symbol]
 - 10. [Symbol]
 - 11. [Symbol]
 - 12. [Symbol]
 - 13. [Symbol]
 - 14. [Symbol]
 - 15. [Symbol]
 - 16. [Symbol]
 - 17. [Symbol]
 - 18. [Symbol]
 - 19. [Symbol]
 - 20. [Symbol]
 - 21. [Symbol]
 - 22. [Symbol]
 - 23. [Symbol]
 - 24. [Symbol]
 - 25. [Symbol]
 - 26. [Symbol]
 - 27. [Symbol]
 - 28. [Symbol]
 - 29. [Symbol]
 - 30. [Symbol]
 - 31. [Symbol]
 - 32. [Symbol]
 - 33. [Symbol]
 - 34. [Symbol]
 - 35. [Symbol]
 - 36. [Symbol]
 - 37. [Symbol]
 - 38. [Symbol]
 - 39. [Symbol]
 - 40. [Symbol]
 - 41. [Symbol]
 - 42. [Symbol]
 - 43. [Symbol]
 - 44. [Symbol]
 - 45. [Symbol]
 - 46. [Symbol]
 - 47. [Symbol]
 - 48. [Symbol]
 - 49. [Symbol]
 - 50. [Symbol]

SURVEYOR'S CERTIFICATION

I, the undersigned, being a duly licensed Professional Surveyor in the State of Maryland, do hereby certify that I am the author of the foregoing plat and that it is a true and correct copy of the original on file in my office.

 DATE: _____

TITLE DESCRIPTION

THIS PLAT IS A RECONSTRUCTION OF THE ORIGINAL PLAT FOR THE PROJECT OF COPT CONCOURSE, LLC & CONCOURSE 1304, LLC, AS SHOWN ON THE ORIGINAL PLAT DATED _____, AND IS A TRUE AND CORRECT COPY OF THE ORIGINAL ON FILE IN MY OFFICE.

 DATE: _____

**ALTA/NSPS
 LAND TITLE SURVEY
 OF
 COPT CONCOURSE,
 LLC &
 CONCOURSE 1304, LLC**

TTC CENTURY
 ENGINEERING

1304, 1304A, 1304B CONCOURSE DRIVE
 BALTIMORE, MARYLAND 21204
 PHONE: 410-528-1304
 FAX: 410-528-1305
 WWW: TTCENGINEERING.COM

DATE: _____



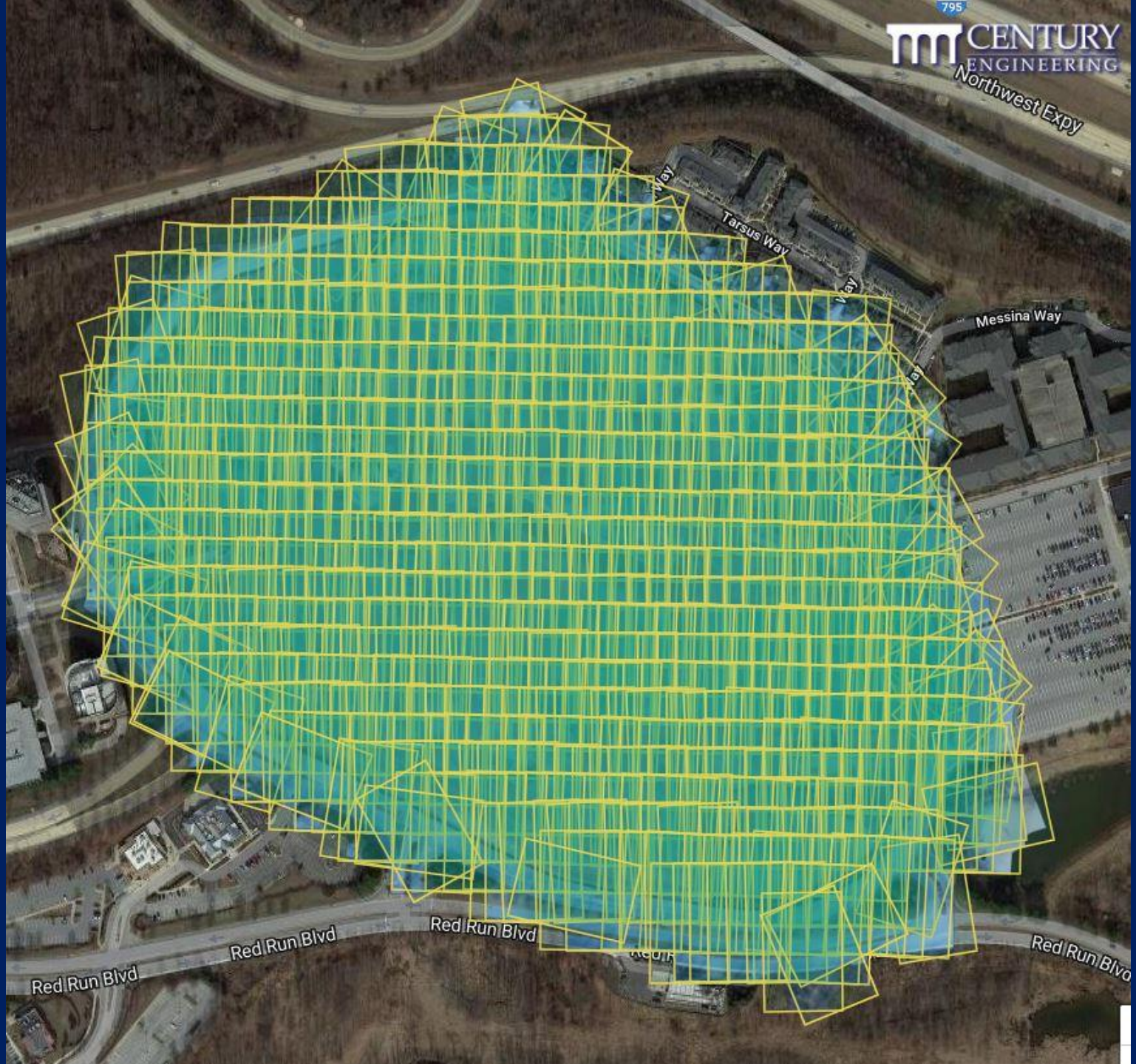
Red Run Blvd

Red Run Blvd

Red Run Blvd

Red R

Red R




Red Run Blvd Red Run Blvd Red Run Blvd Red Run Blvd


Tarsus Way

Messina Way

















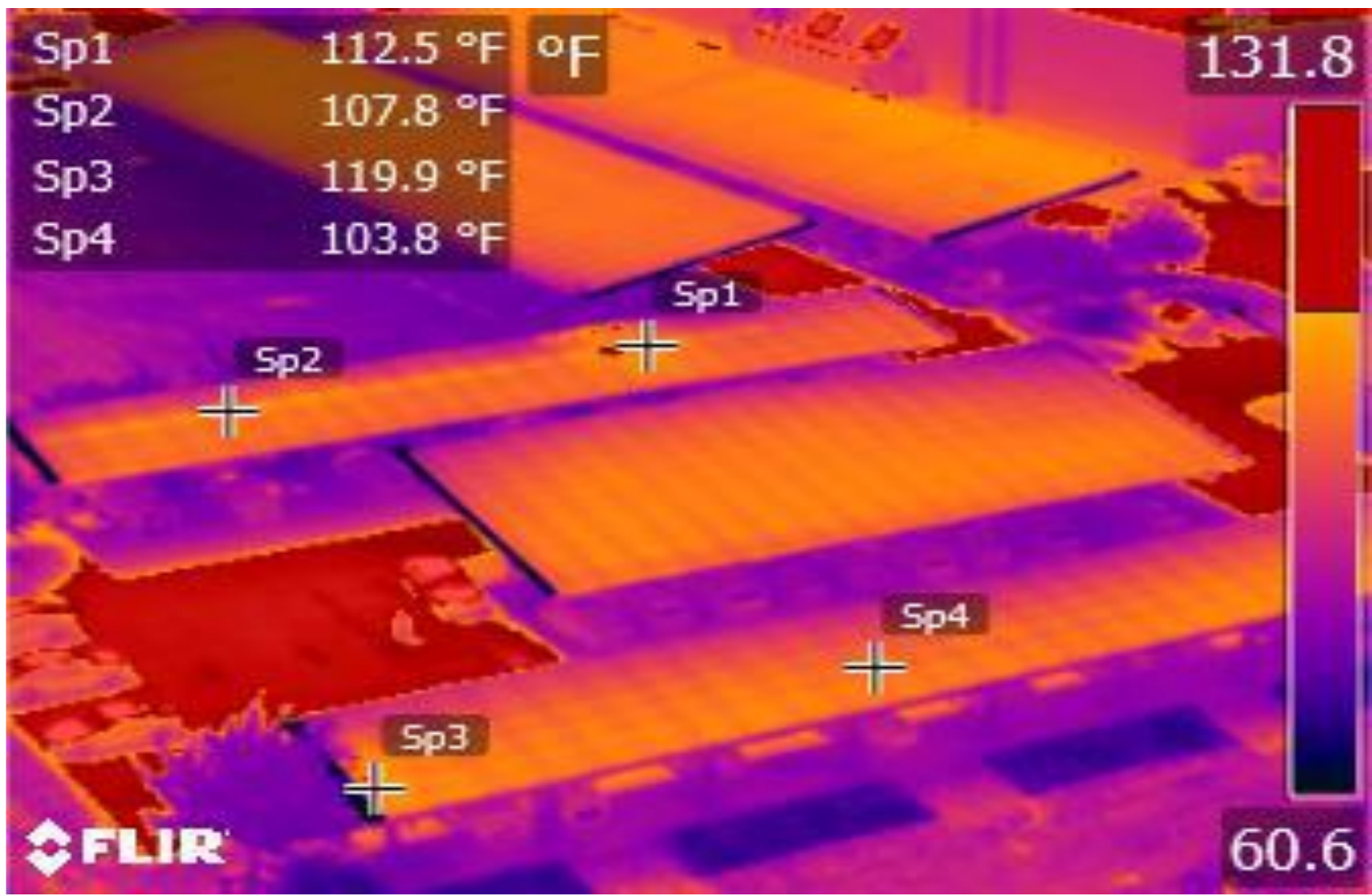
























I-83 Southbound Pier 1 South side



I-83 Southbound Pier 2 South side







U.S. DEPARTMENT OF TRANSPORTATION
FEDERAL AVIATION ADMINISTRATION

CERTIFICATE OF WAIVER OR AUTHORIZATION

ISSUED TO

Century Engineering
Responsible Person: Bryan Haynie
Waiver Number: 107W-2017-05295

ADDRESS -

10710 Gilroy Rd
Hunt Valley, MD 21031

This certificate is issued for the operations specifically described hereinafter. No person shall conduct any operation pursuant to the authority of this certificate except in accordance with the standard and special provisions contained in this certificate, and such other requirements of the Federal Aviation Regulations not specifically waived by this certificate.

OPERATIONS AUTHORIZED

Night small unmanned aircraft system (sUAS) operations.

LIST OF WAIVED REGULATIONS BY SECTION AND TITLE

14 CFR § 107.29 Daylight operation

STANDARD PROVISIONS

1. A copy of the application made for this certificate shall be attached to and become a part hereof.
2. This certificate shall be presented for inspection upon the request of any authorized representative of the Administrator of the Federal Aviation Administration, or of any State or municipal official charged with the duty of enforcing local laws or regulations.
3. The holder of this certificate shall be responsible for the strict observance of the terms and provisions contained herein.
4. This certificate is nontransferable.

NOTE—This certificate constitutes a waiver of those Federal rules or regulations specifically referred to above. It does not constitute a waiver of any State law or local ordinance.

SPECIAL PROVISIONS

Special Provisions Nos. 1 to 11, inclusive, are set forth on the attached pages.

This Certificate of Waiver is effective from January 25, 2018 to January 31, 2022 and is subject to cancellation at any time upon notice by the Administrator or an authorized representative.

BY DIRECTION OF THE ADMINISTRATOR

JOSEPH V
FAGAN JR

Digitally signed by JOSEPH V
FAGAN JR
Date: 2018.01.24 15:21:32 -0500

General Aviation and Commercial Division, AFS-800













Questions?