


Data From
Complete Streets
Leadership Academy,
Howard County Project

1/15/25

Location:
Route 1 southbound
from just north of
Davis Avenue to
North Laurel Road





Concept:

Repurpose outer lane to protected area for cyclists and pedestrians

Installation Dates:

8/12/24 to 11/20/24

Crash Data

| | <i>During Demonstration Project (8/12/24 to 11/25/24)</i> |
|---------------------------------|---|
| Bike/Ped (Fatal Crashes) | 0 |
| Bike/Ped (All Crashes) | 0 |
| Total (Fatal Crashes) | 0 |
| Total (All Crashes) | 6 |

| | <i>Prior Year - Same Time Period (8/12/23 to 11/25/23)</i> |
|---------------------------------|--|
| Bike/Ped (Fatal Crashes) | 1 |
| Bike/Ped (All Crashes) | 1 |
| Total (Fatal Crashes) | 1 |
| Total (All Crashes) | 10 |

| | <i>Preceding 5 Years (8/12/19 to 8/12/24)</i> |
|---------------------------------|---|
| Bike/Ped (Fatal Crashes) | 1 |
| Bike/Ped (All Crashes) | 2 |
| Total (Fatal Crashes) | 1 |
| Total (All Crashes) | 84 |

Speed Data

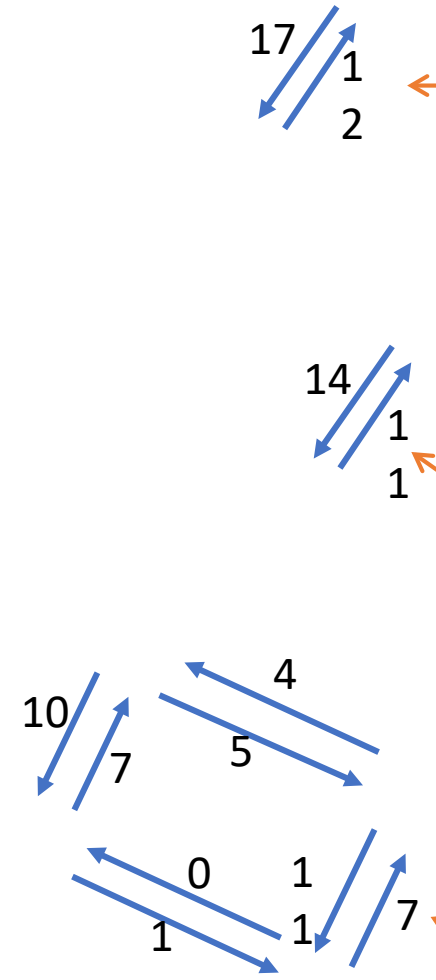
US 1 Speed Study (in MPH) (Prior to Quick-Build Project Implementation)

| Location | Direction | Posted Speed Limit | Recorded Data | | |
|--|------------|--------------------|---------------|-----------------------------------|---------------|
| | | | Average Speed | 85 th Percentile Speed | Highest Speed |
| US 1 between Gorman Road and Freestate Drive | Northbound | 50 | 46 | 56 | 56 |
| | Southbound | 50 | 44 | 50 | 60 |
| US 1 near Maier Road | Northbound | 45 | 46 | 51 | 60 |
| | Southbound | 45 | 45 | 50 | 57 |
| US 1 between Whiskey Bottom Road and Davis Avenue | Northbound | 35 | 40 | 45 | 60 |
| | Southbound | 35 | 41 | 46 | 55 |
| US 1 between Davis Ave and N Laurel Road | Northbound | 35 | 43 | 47 | 68 |
| | Southbound | 35 | 44 | 50 | 58 |

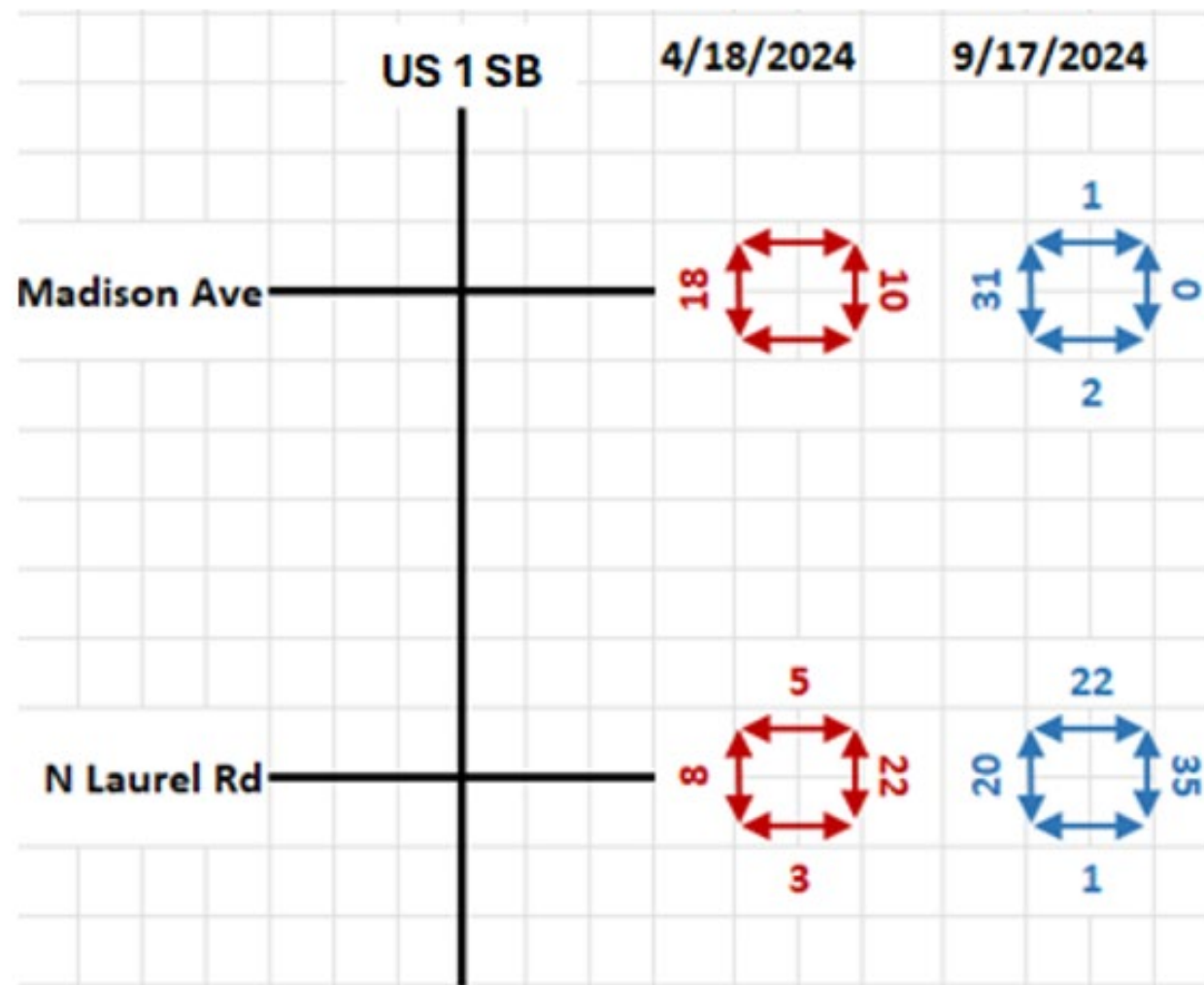
US 1 Speed Study (in MPH) (During Quick-Build Project)

| Location | Direction | Posted Speed Limit | Recorded Data | | |
|---|------------|--------------------|---------------|-----------------------------------|---------------|
| | | | Average Speed | 85 th Percentile Speed | Highest Speed |
| US 1 between Davis Ave and N Laurel Road | Northbound | 35 | N/A | N/A | N/A |
| | Southbound | 35 | 41 | 45 | 51 |

Daily average counts, bike and ped combined



Pedestrian Volume



Volumes are for one 24-hour period

Summary

Data from study period vs comparable previous period showed:

- Reduced crashes for all road users
- Reduced motor vehicle speeds
- Increased pedestrian volumes

This data and the general experience of the demonstration project will help inform the MDSHA Pedestrian Safety Action Plan project on Route 1 from Gorman Road to the City Of Laurel